

Newtonbrook to Musselman Lake 92 km – LARGE PRINT VERSION

0.0	🚩	Start of route	0.1
0.1	←	L onto Hendon Ave	0.1
0.2	↑	Continue onto Bishop Ave	1.3
1.6	←	L onto Maxome Ave	1.9
3.4	↑	Continue onto Henderson Ave	0.6
4.1	→	R to stay on Henderson Ave	0.1
4.2	→	R onto Proctor Ave	0.9
5.1	←	L onto Bayview Ave/Regional Rd 34	4.3
9.4	→	R onto Briggs Ave	0.6
10.1	←	L onto Valleysmede Dr	1.5
11.5	↑	Continue onto Spadina Rd	2.1
13.6	↑	Continue onto Frank Endean Rd	1.2
14.9	→	R onto Redstone Rd	1.5
16.4	→	R onto Toporowski Ave	0.5
16.9	←	L onto Leslie St/York 12	4.8
21.7	→	R onto Stouffville Rd/Regional Rd 14	0.3
22.0	←	L onto Leslie St/York 12	6.3
28.3	→	Leslie St/York 12 turns slightly R and becomes Vandorf Sideroad	4.1
32.4	←	L onto Warden Ave/York 65	2.0
34.5	→	R onto Aurora Rd/Regional Rd 15 (signs for Regional Road 15/Aurora Road)	6.1
40.5	→	R onto ON-48 S	0.5
41.0	🍷	LUNCH STOP Country Stop Burgers. Convenience store next door. There is also a 2nd food option on Mussleman Lake at Charlinda Chocolettes about 5km from here.	0.1
41.2	→	R onto Lakeshore Rd	2.6
43.7	←	L onto Ninth Line/York 69	0.7
44.4	🍷	OPTIONAL FOOD Stop at Charlinda Belgian Chocolettes on your R Also has Ice Cream.	1.5
45.9	→	R onto Aurora Rd/Regional Rd 15	1.6

45.9 kilometers. +381/-222 meters

47.6	→	R onto Durham 30	3.3
50.9	→	R onto Tenth Line	1.1
52.0	→	R to stay on Tenth Line	4.0
56.0	→	R onto Main St/York Regional Rd 14	0.1
56.0	←	L onto Tenth Line	0.8
56.8	↑	At the roundabout, continue straight to stay on Tenth Line	0.4
57.2	↑	At the roundabout, continue straight to stay on Tenth Line	1.0
58.1	→	R onto 19th Ave	2.1
60.2	→	R onto Ninth Line/York 69	0.1
60.3	←	L onto 19th Ave	2.0
62.4	←	L onto Dickson Hill Rd	0.0
62.4	→	R onto 19th Ave	8.4
70.8	→	R onto Woodbine Ave/York Regional Rd 8	0.0
70.8	←	L onto 19th Ave	2.0
72.8	←	L onto Leslie St/York 12	11.0
83.9	→	R onto John St	3.4
87.3	←	L onto Henderson Ave	1.1
88.4	←	L to stay on Henderson Ave	0.6
89.0	↑	Continue onto Maxome Ave	1.9
90.9	→	R onto Bishop Ave	1.3
92.3	↑	Continue onto Hendon Ave	0.1
92.3	→	R into TTC parking lot.	0.0
92.4	🚩	End of route	0.0

LEGEND to Column Headings (left to right)

1. Distance from the starting point in kilometres
2. Direction symbol
3. Directions explanation/description
4. Distance to next event/turn in kilometres

46.5 kilometers. +160/-308 meters



Toronto Bicycling Network Tourist Ride: Newtonbrook to Musselman Lake 92 km (Fall 2014)

0.	0.0	▀	Start of route	0.1
1.	0.1	←	L onto Hendon Ave	0.1
2.	0.2	↑	Continue onto Bishop Ave	1.3
3.	1.6	←	L onto Maxome Ave	1.9
4.	3.4	↑	Continue onto Henderson Ave	0.6
5.	4.1	→	R to stay on Henderson Ave	0.1
6.	4.2	→	R onto Proctor Ave	0.9
7.	5.1	←	L onto Bayview Ave/Regional Rd 34	4.3
8.	9.4	→	R onto Briggs Ave	0.6
9.	10.1	←	L onto Valleymede Dr	1.5
10.	11.5	↑	Continue onto Spadina Rd	2.1
11.	13.6	↑	Continue onto Frank Endean Rd	1.2
12.	14.9	→	R onto Redstone Rd	1.5
13.	16.4	→	R onto Toporowski Ave	0.5
14.	16.9	←	L onto Leslie St/York 12	4.8

16.9 kilometers. +101/-59 meters

15.	21.7	→	R onto Stouffville Rd/Regional Rd 14	0.3
16.	22.0	←	L onto Leslie St/York 12	6.3
17.	28.3	→	Leslie St/York 12 turns slightly R and becomes Vandorf Sideroad	4.1
18.	32.4	←	L onto Warden Ave/York 65	2.0
19.	34.5	→	R onto Aurora Rd/Regional Rd 15 (signs for Regional Road 15/Aurora Road)	6.1
20.	40.5	→	R onto ON-48 S	0.5
21.	41.0	☺	LUNCH STOP Country Stop Burgers. Convenience store next door. There is also a 2nd food option on Musselman Lake at Charlinda Chocolettes about 5km from here.	0.1
22.	41.2	→	R onto Lakeshore Rd	2.6
23.	43.7	←	L onto Ninth Line/York 69	0.7

26.9 kilometers. +198/-140 meters

24.	44.4	☺	OPTIONAL FOOD Stop at Charlinda Belgian Chocolettes on your R Also has Ice Cream.	1.5
25.	45.9	→	R onto Aurora Rd/Regional Rd 15	1.6
26.	47.6	→	R onto Durham 30	3.3
27.	50.9	→	R onto Tenth Line	1.1
28.	52.0	→	R to stay on Tenth Line	4.0
29.	56.0	→	R onto Main St/York Regional Rd 14	0.1
30.	56.0	←	L onto Tenth Line	0.8
31.	56.8	↑	At the roundabout, continue straight to stay on Tenth Line	0.4
32.	57.2	↑	At the roundabout, continue straight to stay on Tenth Line	1.0
33.	58.1	→	R onto 19th Ave	2.1
34.	60.2	→	R onto Ninth Line/York 69	0.1
35.	60.3	←	L onto 19th Ave	2.0
36.	62.4	←	L onto Dickson Hill Rd	0.0

18.6 kilometers. +105/-198 meters

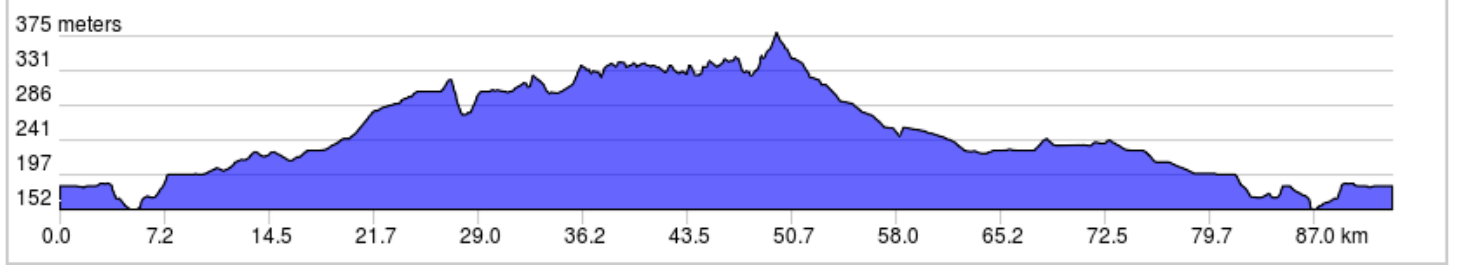
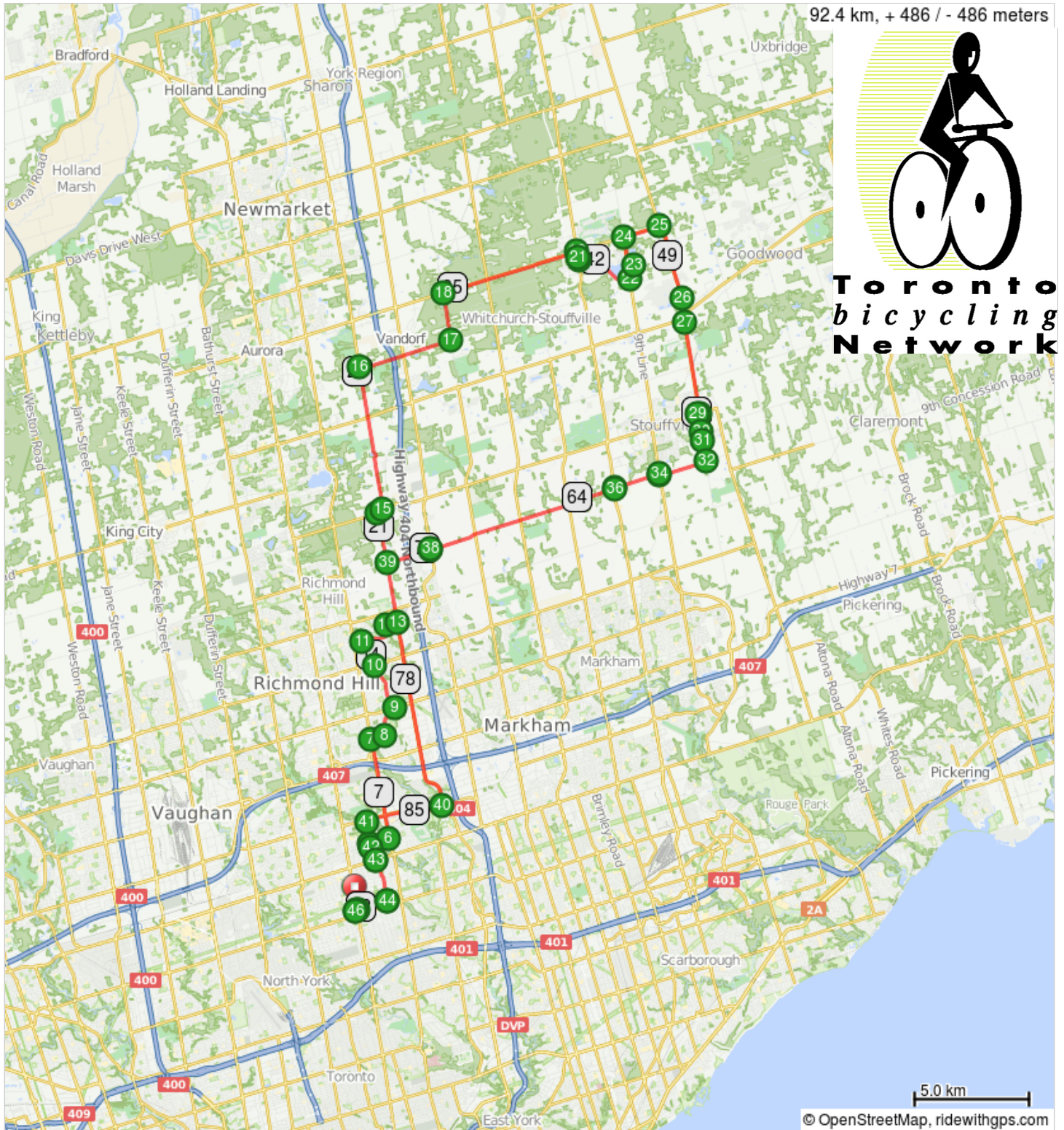
37.	62.4	→	R onto 19th Ave	8.4
38.	70.8	→	R onto Woodbine Ave/York Regional Rd 8	0.0
39.	70.8	←	L onto 19th Ave	2.0
40.	72.8	←	L onto Leslie St/York 12	11.0
41.	83.9	→	R onto John St	3.4
42.	87.3	←	L onto Henderson Ave	1.1
43.	88.4	←	L to stay on Henderson Ave	0.6
44.	89.0	↑	Continue onto Maxome Ave	1.9
45.	90.9	→	R onto Bishop Ave	1.3
46.	92.3	↑	Continue onto Hendon Ave	0.1
47.	92.3	→	R into TTC parking lot.	0.0
48.	92.4	▀	End of route	0.0

30.0 kilometers. +87/-137 meters

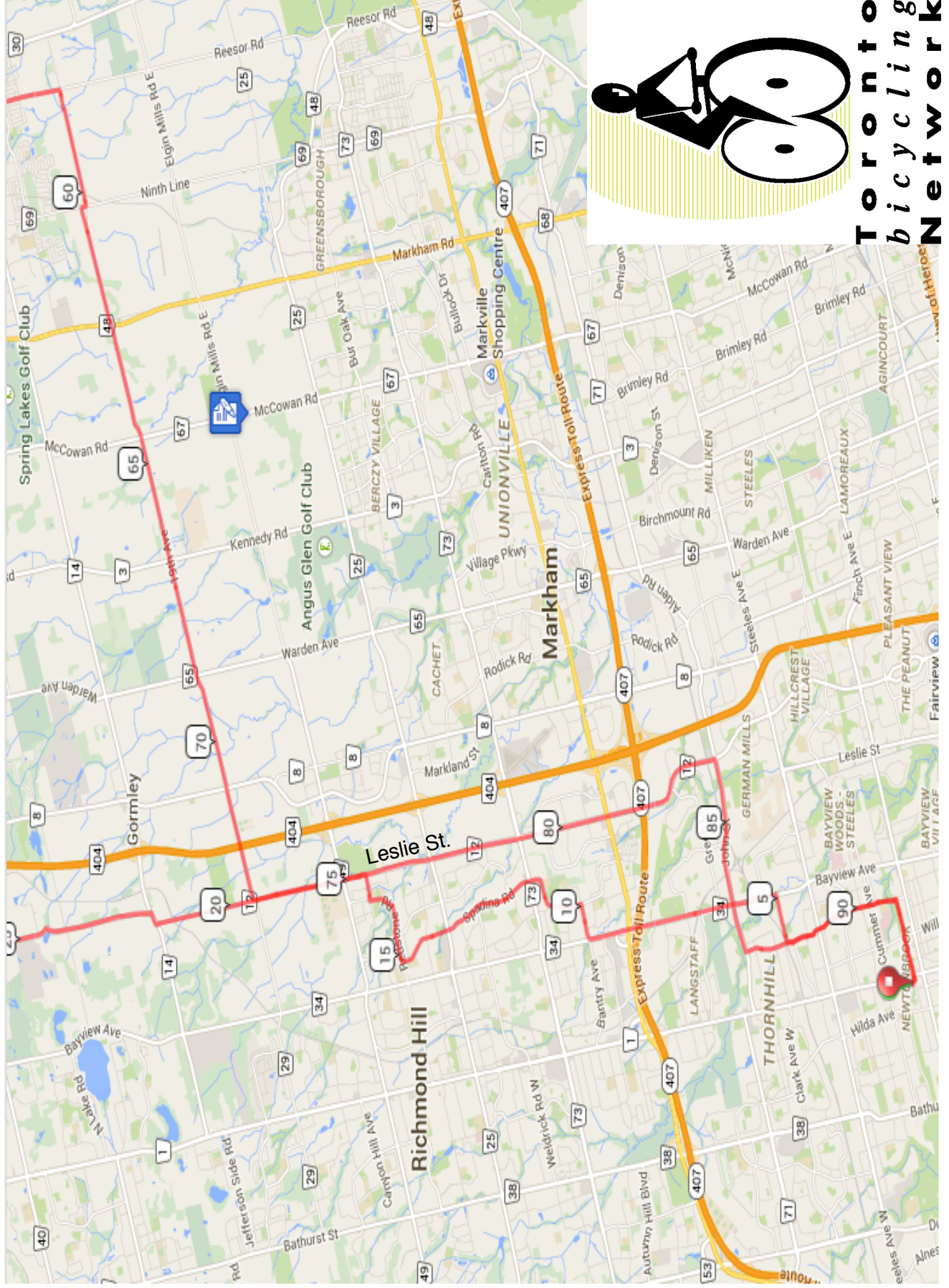


Toronto bicycling Network

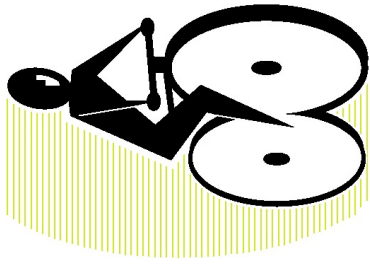
Newtonbrook to Musselman Lake 92 km



Newtonbrook to Mussleman Lake 92 km Route Map 2 of 3 (Fall 2014)



Newtonbrook to Musselman Lake 92 km Route Map 2 of 3 (Fall 2014)



Toronto
bicycling
Network

